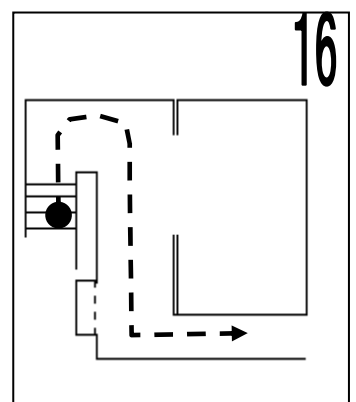
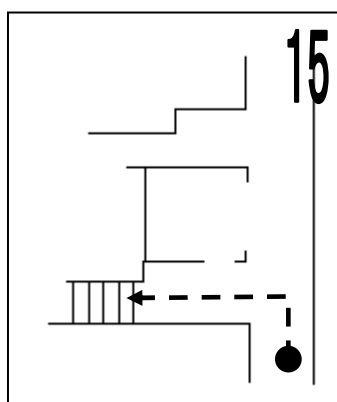
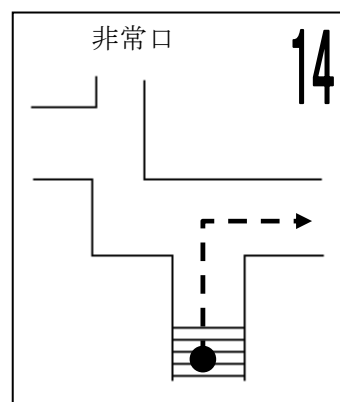
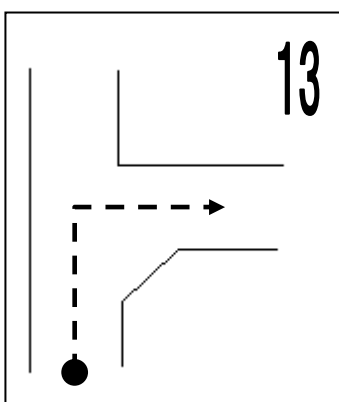
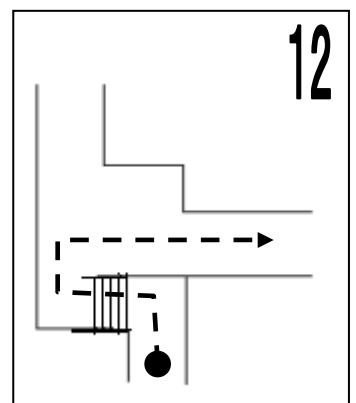
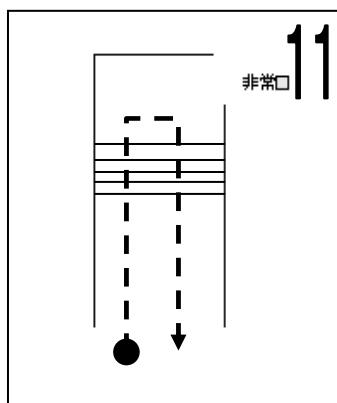
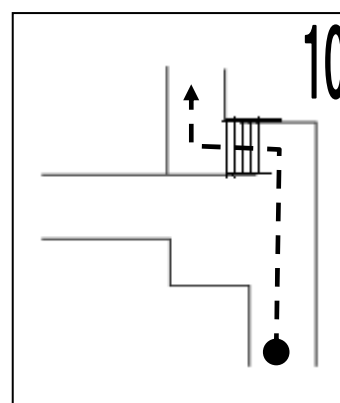
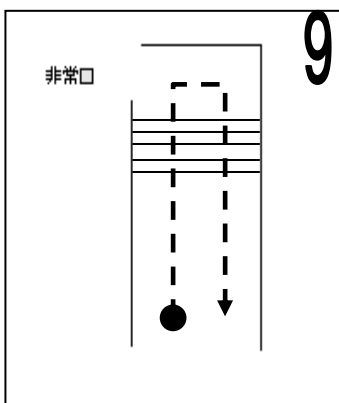
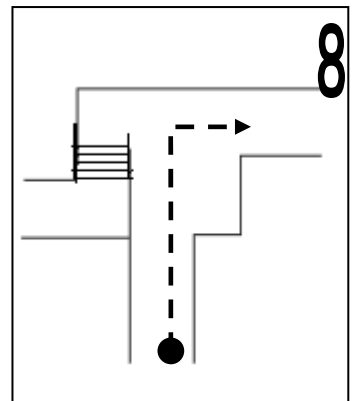
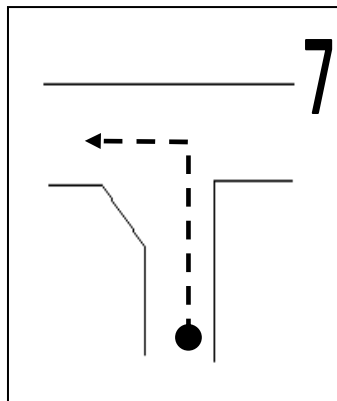
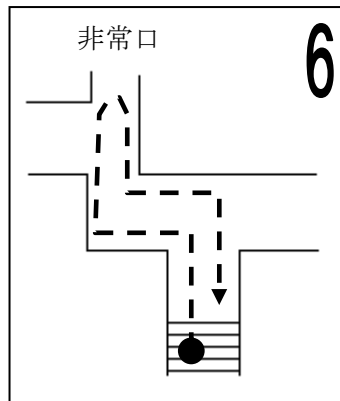
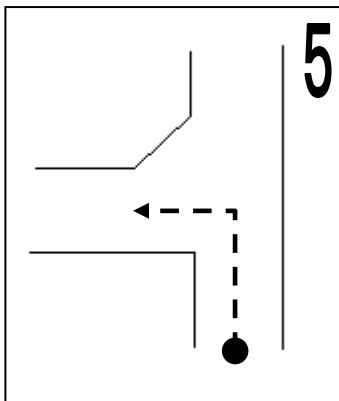
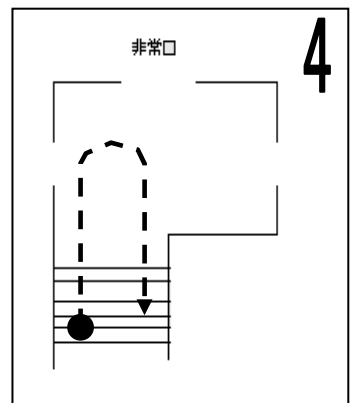
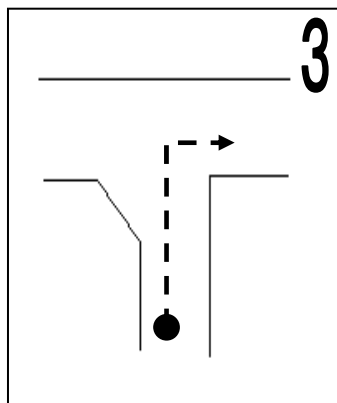
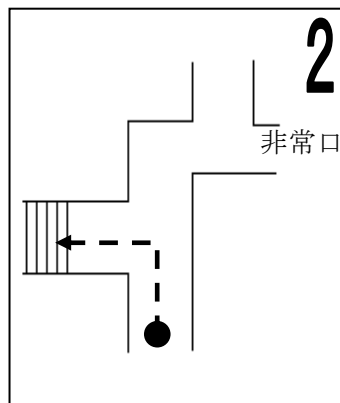
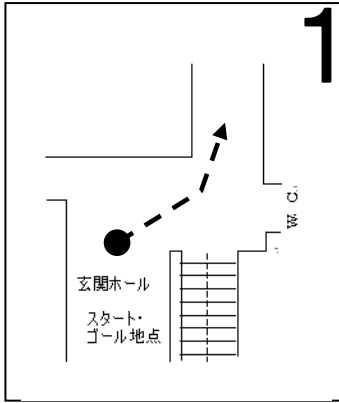
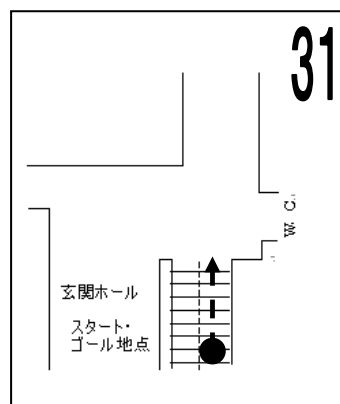
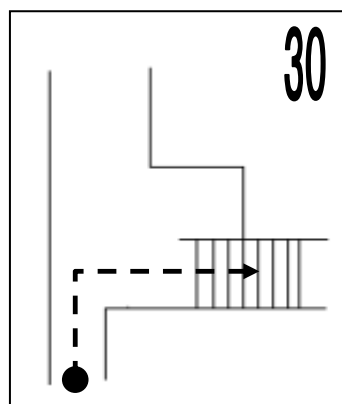
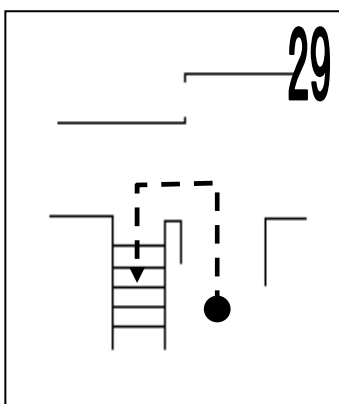
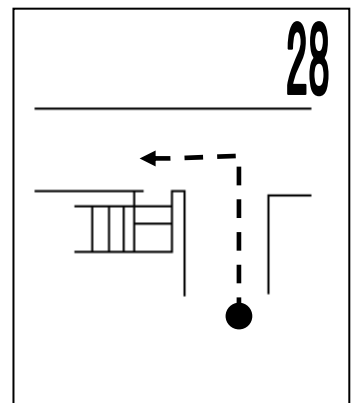
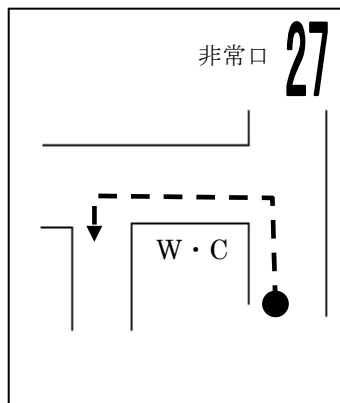
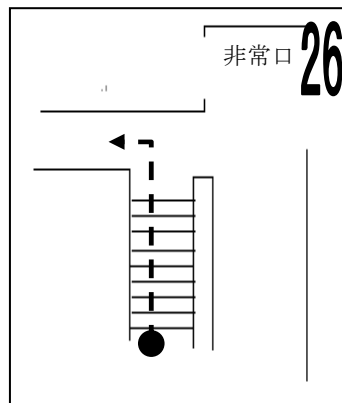
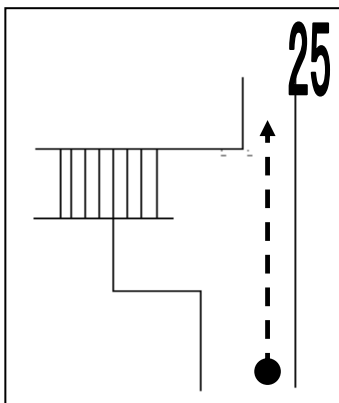
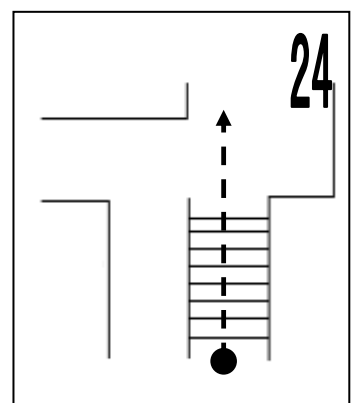
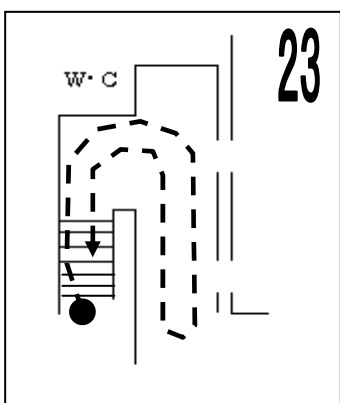
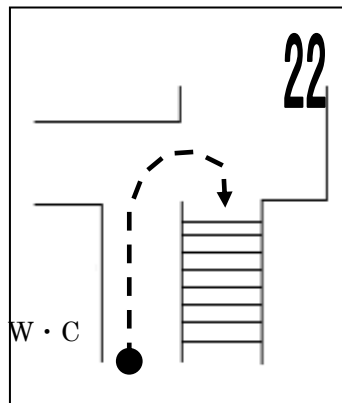
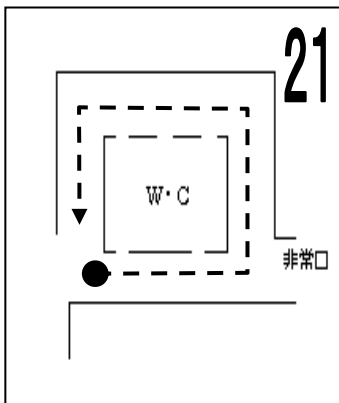
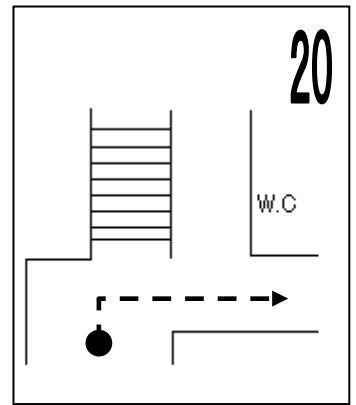
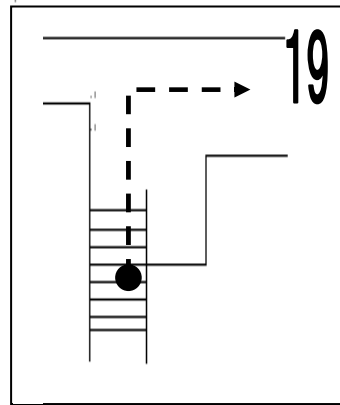
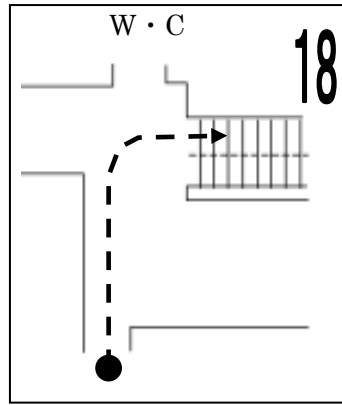
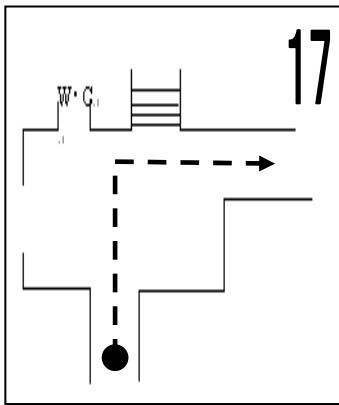


# 館内ウォークラリーごま図

廊下の長さ・幅など、実際とは異なります（角度・位置は同じです）





Copyright 2000 “国立妙高少年自然の家” and “Volunteer JIDAI”

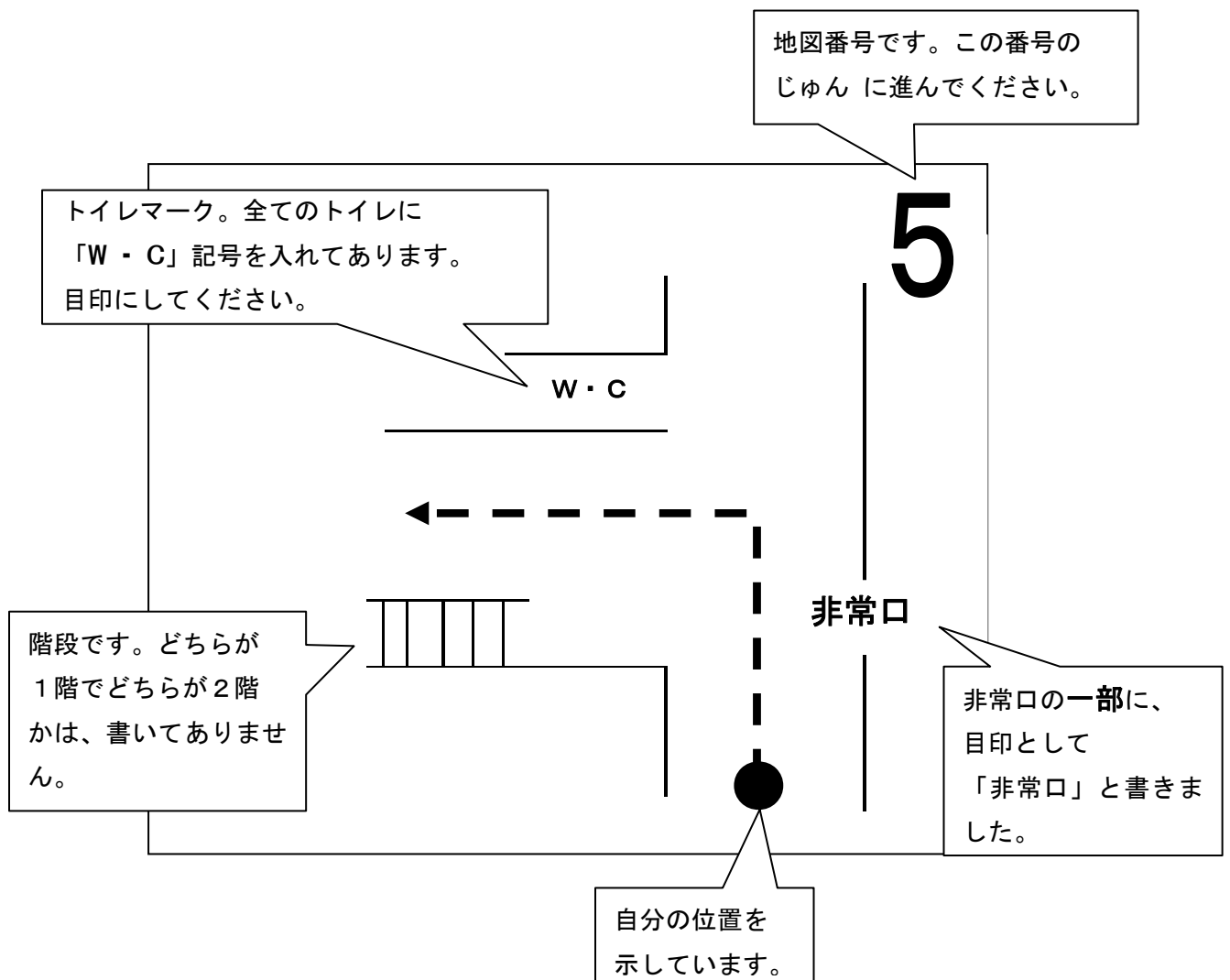
No reproduction nor republication without permission.

Version = 2.02 / Edition = 0010

このウォークラリーは、実施場所と設問内容の特殊性により、  
ウォークラリー委員会の定めた規定に基づいておりません。

# ☆こま図の見方☆

こま図とは、絵地図のことです。ろうかの分かれ目にあり、進む方向を表しています。それ以外は道なりに進んでください。



Copyright 2000 “国立妙高少年自然の家” and “Volunteer JIDAI”

No reproduction nor republication without permission.

このコマ図は、ウォークラリー実施場所と設問内容の特殊性により、ウォークラリー委員会の定めた規定に基づいておりません。

Photo Version=2.02 / Edition=0010